

V01	April 2022	PLANNING ISSUE	RCA	LAN	CCH
REV.	DATE	DESCRIPTION	PRODUCED BY	REVIEWED BY	APPROVED BY

© Irish Rail (2020). This drawing is confidential and the copyright in it is owned by Irish Rail. This drawing must not be either loaned, copied or otherwise reproduced in whole or in part or used for any purpose without the prior permission of Irish Rail.
 © Ordnance Survey Ireland and Government of Ireland. All O.S. data used for plans are printed under "Copyright Ordnance Survey Ireland".
 Survey No. 6039720 (OSI Aerial Data or OSI Lxar Data) & Survey No. 202005_NMA_180 (OSI Vector Data).
 All elevations are in metres and relate to OSi Geoid Meanoid (OSGM02) Mean Head as defined by existing Project Control.
 All Co-ordinates are in Irish Transverse Mercator Grid (ITM) as defined by OSi active GPS station Tallaght College (TLG9).

Client

Tionscaldal Éireann
Project Ireland
2040

NTA
Údarás Náisiúnta Iompar
National Transport Authority

lanróid Éireann
Irish Rail

Consultant

IDOM

G3

PROD

ROUGHAN & O'DONOVAN

Project

DART+
West

Drawing Title

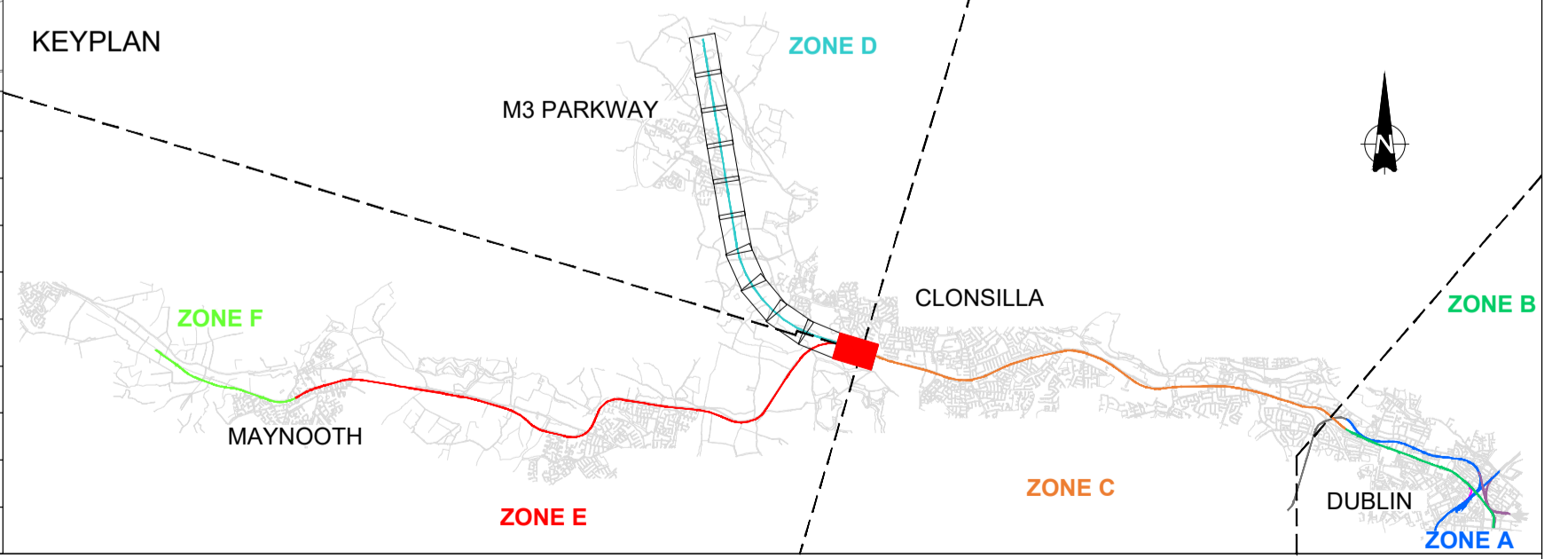
PROJECT GENERAL LAYOUT
SITE CLEARANCE ZONE D
CLONSILLA JCT TO M3 PARKWAY

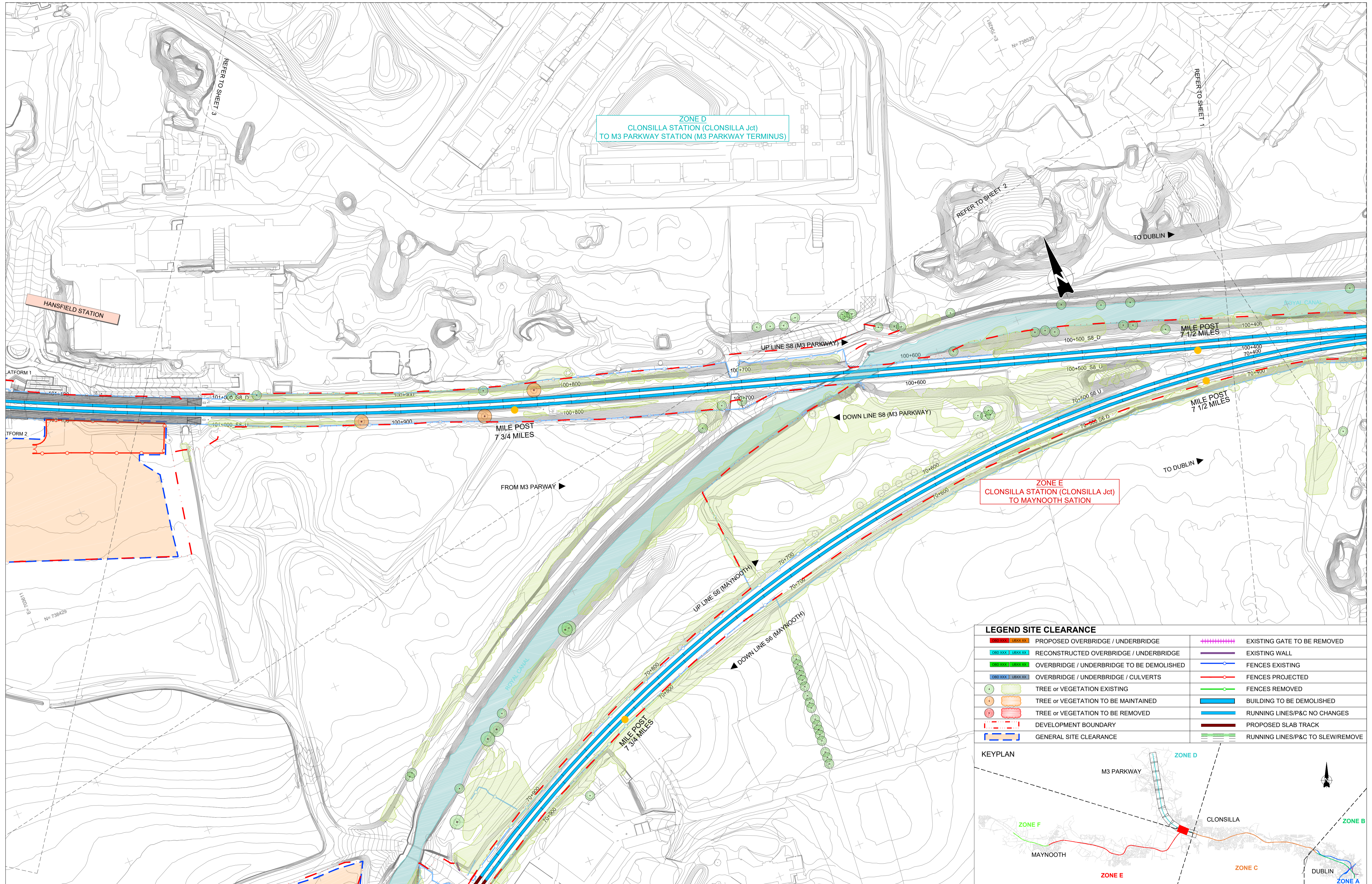
Scale:
1:1000 @ A1 1:2000 @ A3

Drawing Number | Project | Originator | Discipline | Location | Type | Role | Number | Phase
MAY MDC LMA SC08 DR Y 0001 D

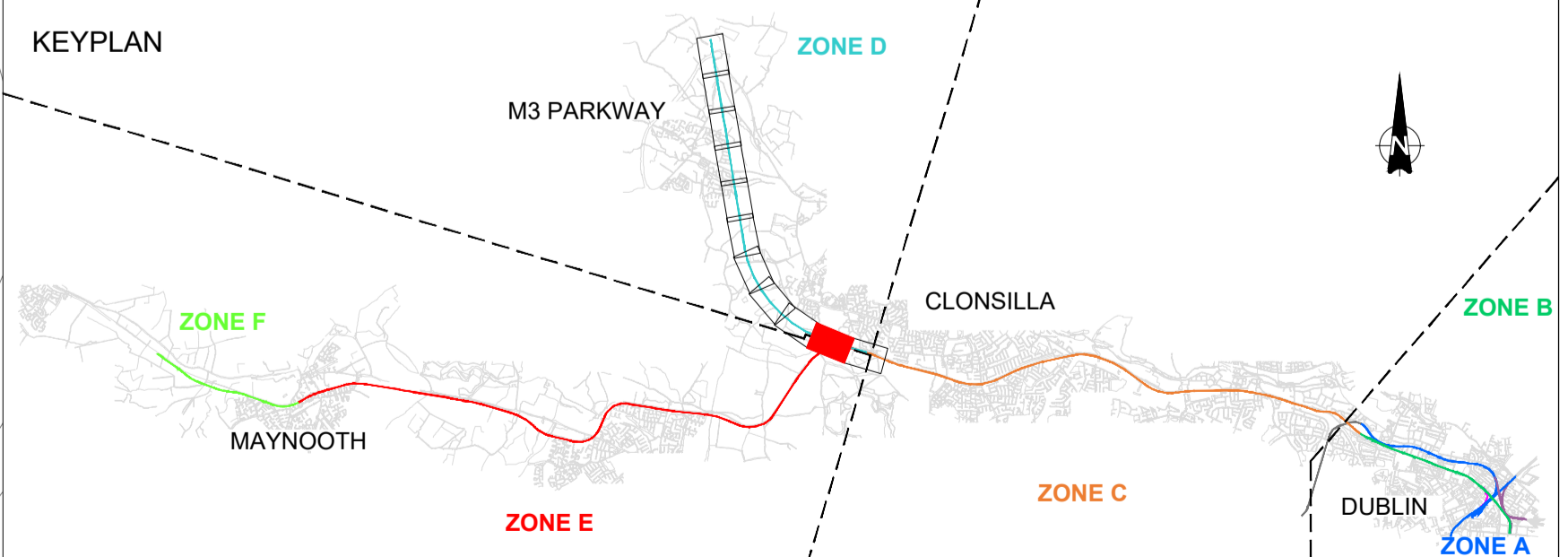
Date: April 2022 | Job No: P/101086 | Status: Ft-Approved & accepted | Rev: V01 | Sheet: 1 of 11

LEGEND SITE CLEARANCE	
	PROPOSED OVERBRIDGE / UNDERBRIDGE
	RECONSTRUCTED OVERBRIDGE / UNDERBRIDGE
	OVERBRIDGE / UNDERBRIDGE TO BE DEMOLISHED
	OVERBRIDGE / UNDERBRIDGE / CULVERTS
	TREE or VEGETATION EXISTING
	TREE or VEGETATION TO BE MAINTAINED
	TREE or VEGETATION TO BE REMOVED
	DEVELOPMENT BOUNDARY
	GENERAL SITE CLEARANCE
	EXISTING GATE TO BE REMOVED
	EXISTING WALL
	FENCES EXISTING
	FENCES PROJECTED
	FENCES REMOVED
	BUILDING TO BE DEMOLISHED
	RUNNING LINES/P&C NO CHANGES
	PROPOSED SLAB TRACK
	RUNNING LINES/P&C TO SLEW/REMOVE





LEGEND SITE CLEARANCE			
	PROPOSED OVERBRIDGE / UNDERBRIDGE		EXISTING GATE TO BE REMOVED
	RECONSTRUCTED OVERBRIDGE / UNDERBRIDGE		EXISTING WALL
	OVERBRIDGE / UNDERBRIDGE TO BE DEMOLISHED		FENCES EXISTING
	OVERBRIDGE / UNDERBRIDGE / CULVERTS		FENCES PROJECTED
	TREE or VEGETATION EXISTING		FENCES REMOVED
	TREE or VEGETATION TO BE MAINTAINED		BUILDING TO BE DEMOLISHED
	TREE or VEGETATION TO BE REMOVED		RUNNING LINES/P&C NO CHANGES
	DEVELOPMENT BOUNDARY		PROPOSED SLAB TRACK
	GENERAL SITE CLEARANCE		RUNNING LINES/P&C TO SLEW/REMOVE



V01	April 2022	PLANNING ISSUE	RCA	LAN	CCH
REV.	DATE	DESCRIPTION	PRODUCED BY	REVIEWED BY	APPROVED BY
<small>© Irish Rail (2020). This drawing is confidential and the copyright in it is owned by Irish Rail. This drawing must not be either loaned, copied or otherwise reproduced in whole or in part or used for any purpose without the prior permission of Irish Rail. © Ordnance Survey Ireland and Government of Ireland. All O.S. data used for plans are printed under "Copyright Ordnance Survey Ireland". Survey No. 0039720 (OSI Aerial Data or OSi Lidar Data) & Survey No. 2020058_NMA_100 (OSi Vector Data). All elevations are in metres and relate to OSi Geoid Mean (OSGM02) Mean Head as defined by existing Project Control. All Co-ordinates are in Irish Transverse Mercator Grid (ITM) as defined by OSi active GPS station Tallaght College (TL19).</small>					

Client

Consultant

Project

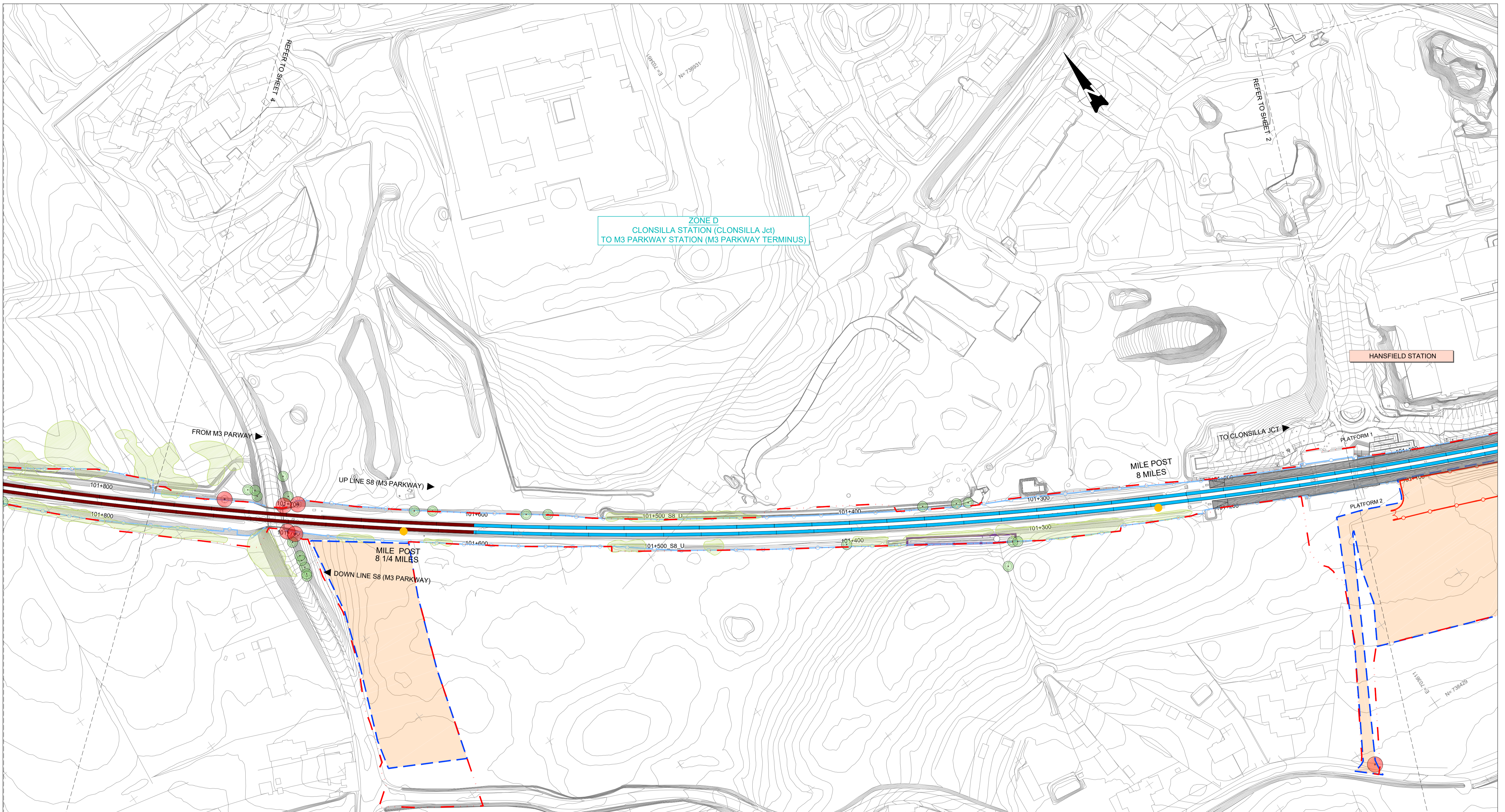
Drawing Title

**PROJECT GENERAL LAYOUT
SITE CLEARANCE ZONE D
CLONSILLA JCT TO M3 PARKWAY**

Scale: 1:1000 @ A1 1:2000 @ A3

Drawing Number | Project | Originator | Discipline | Location | Type | Role | Number | Phase
MAY MDC LMA SC08 DR Y 0001 D

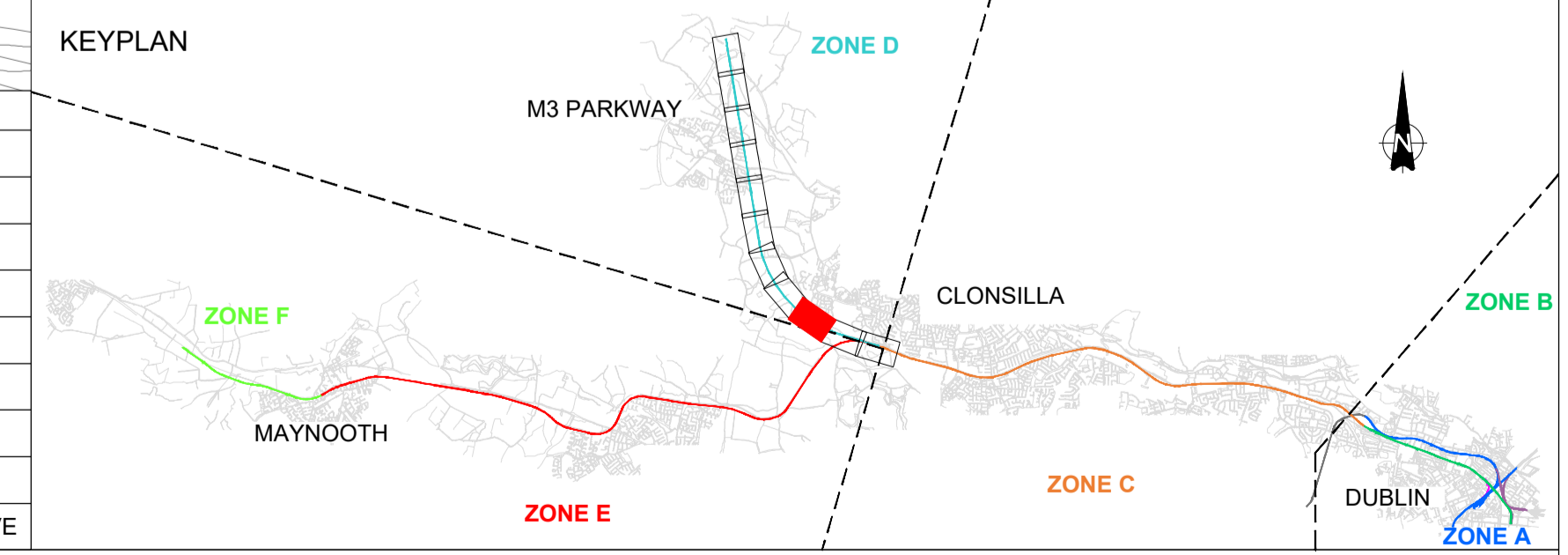
Date: April 2022 Job No: P/101086 Status: Ft-Approved & accepted Rev: V01 Sheet: 2 of 11



ZONE D
 CLONSILLA STATION (CLONSILLA Jct)
 TO M3 PARKWAY STATION (M3 PARKWAY TERMINUS)

LEGEND SITE CLEARANCE

	PROPOSED OVERBRIDGE / UNDERBRIDGE		EXISTING GATE TO BE REMOVED
	RECONSTRUCTED OVERBRIDGE / UNDERBRIDGE		EXISTING WALL
	OVERBRIDGE / UNDERBRIDGE TO BE DEMOLISHED		FENCES EXISTING
	OVERBRIDGE / UNDERBRIDGE / CULVERTS		FENCES PROJECTED
	TREE or VEGETATION EXISTING		FENCES REMOVED
	TREE or VEGETATION TO BE MAINTAINED		BUILDING TO BE DEMOLISHED
	TREE or VEGETATION TO BE REMOVED		RUNNING LINES/P&C NO CHANGES
	DEVELOPMENT BOUNDARY		PROPOSED SLAB TRACK
	GENERAL SITE CLEARANCE		RUNNING LINES/P&C TO SLEW/REMOVE



V01	April 2022	PLANNING ISSUE	RCA	LAN	CCH
REV.	DATE	DESCRIPTION	PRODUCED BY	REVIEWED BY	APPROVED BY
<small>© Irish Rail (2020). This drawing is confidential and the copyright in it is owned by Irish Rail. This drawing must not be either loaned, copied or otherwise reproduced in whole or in part or used for any purpose without the prior permission of Irish Rail. © Ordnance Survey Ireland and Government of Ireland. All O.S. data used for plans are printed under "Copyright Ordnance Survey Ireland". Survey No. 0039720 (OSI Aerial Data or OSI LIDAR Data) & Survey No. 2020058_NMA_180 (OSI Vector Data). All elevations are in metres and relate to OSi Geoid Meansea (OSGM02) Mean Head as defined by existing Project Control. All Co-ordinates are in Irish Transverse Mercator Grid (ITM) as defined by OSi active GPS station Tallaght College (TL49).</small>					

Client

Tionscaldal Éireann
Project Ireland
2040

NTA
Údarás Náisiúnta Iompair
National Transport Authority

lanróid Éireann
Irish Rail

Consultant

IDOM

G3

PROD

ROUGHAN & O'DONOVAN

Project

DART+
West

Drawing Title

PROJECT GENERAL LAYOUT
 SITE CLEARANCE ZONE D
 CLONSILLA JCT TO M3 PARKWAY

Scale:
 1:1000 @ A1 1:2000 @ A3

Drawing Number | Project | Originator | Discipline | Location | Type | Role | Number | Phase
 MAY MDC LMA SC08 DR Y 0001 D

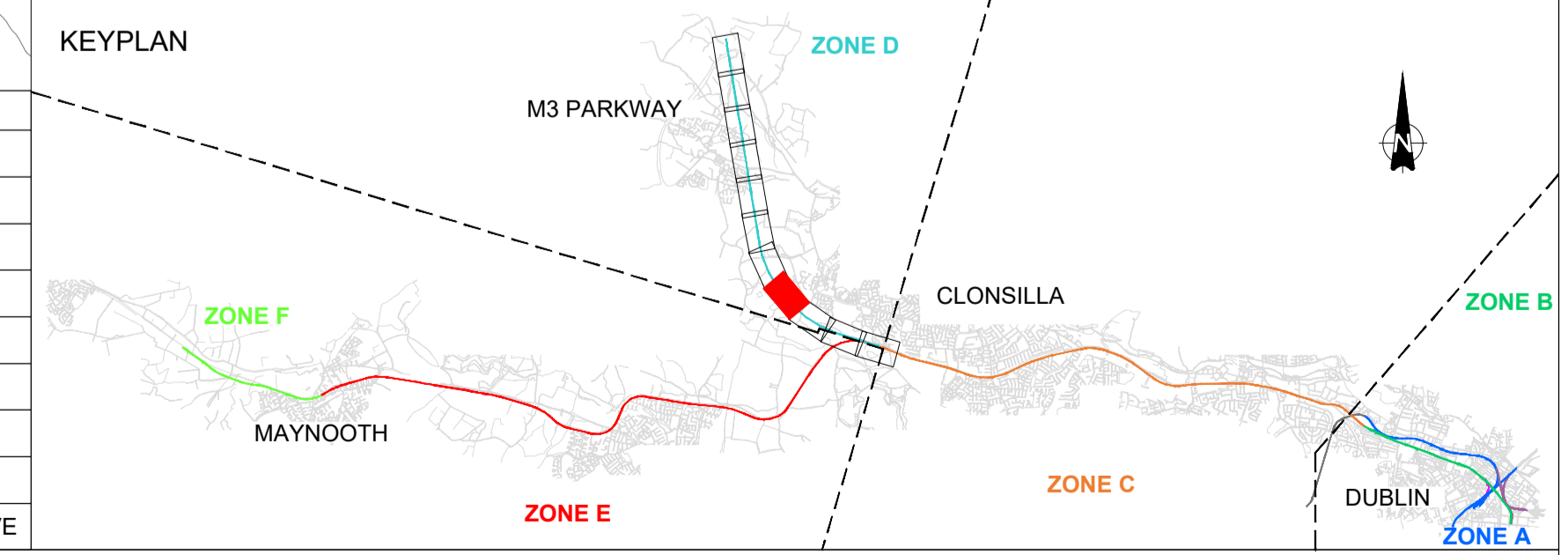
Date: April 2022 | Job No: P/101086 | Status: Ft-Approved & accepted | Rev: V01 | Sheet: 3 of 11



ZONE D
CLONSILLA STATION (CLONSILLA Jct)
TO M3 PARKWAY STATION (M3 PARKWAY TERMINUS)

LEGEND SITE CLEARANCE

	PROPOSED OVERBRIDGE / UNDERBRIDGE		EXISTING GATE TO BE REMOVED
	RECONSTRUCTED OVERBRIDGE / UNDERBRIDGE		EXISTING WALL
	OVERBRIDGE / UNDERBRIDGE TO BE DEMOLISHED		FENCES EXISTING
	OVERBRIDGE / UNDERBRIDGE / CULVERTS		FENCES PROJECTED
	TREE or VEGETATION EXISTING		FENCES REMOVED
	TREE or VEGETATION TO BE MAINTAINED		BUILDING TO BE DEMOLISHED
	TREE or VEGETATION TO BE REMOVED		RUNNING LINES/P&C NO CHANGES
	DEVELOPMENT BOUNDARY		PROPOSED SLAB TRACK
	GENERAL SITE CLEARANCE		RUNNING LINES/P&C TO SLEW/REMOVE



V01	April 2022	PLANNING ISSUE	RCA	LAN	CCH
REV.	DATE	DESCRIPTION	PRODUCED BY	REVIEWED BY	APPROVED BY
<small>© Irish Rail (2020). This drawing is confidential and the copyright in it is owned by Irish Rail. This drawing must not be either loaned, copied or otherwise reproduced in whole or in part or used for any purpose without the prior permission of Irish Rail. © Ordnance Survey Ireland and Government of Ireland. All O.S. data used for plans are printed under "Copyright Ordnance Survey Ireland". Survey No. 0039720 (OSI Aerial Data or OSI LIDAR Data) & Survey No. 0020058_NMA_180 (OSI Vector Data). All elevations are in metres and relate to OSI Geoid Height (OSGM02) Mean Head as defined by existing Project Control. All Co-ordinates are in Irish Transverse Mercator Grid (ITM) as defined by OSI active GPS station Tallaght College (TL49).</small>					

Client

Tionscadal Éireann Project Ireland 2040

NTA Údarás Náisiúnta Iompartha National Transport Authority

lanróid Éireann Irish Rail

Consultant

IDOM

G3

PROD

ROUGHAN & O'DONOVAN

Project

DART+ West

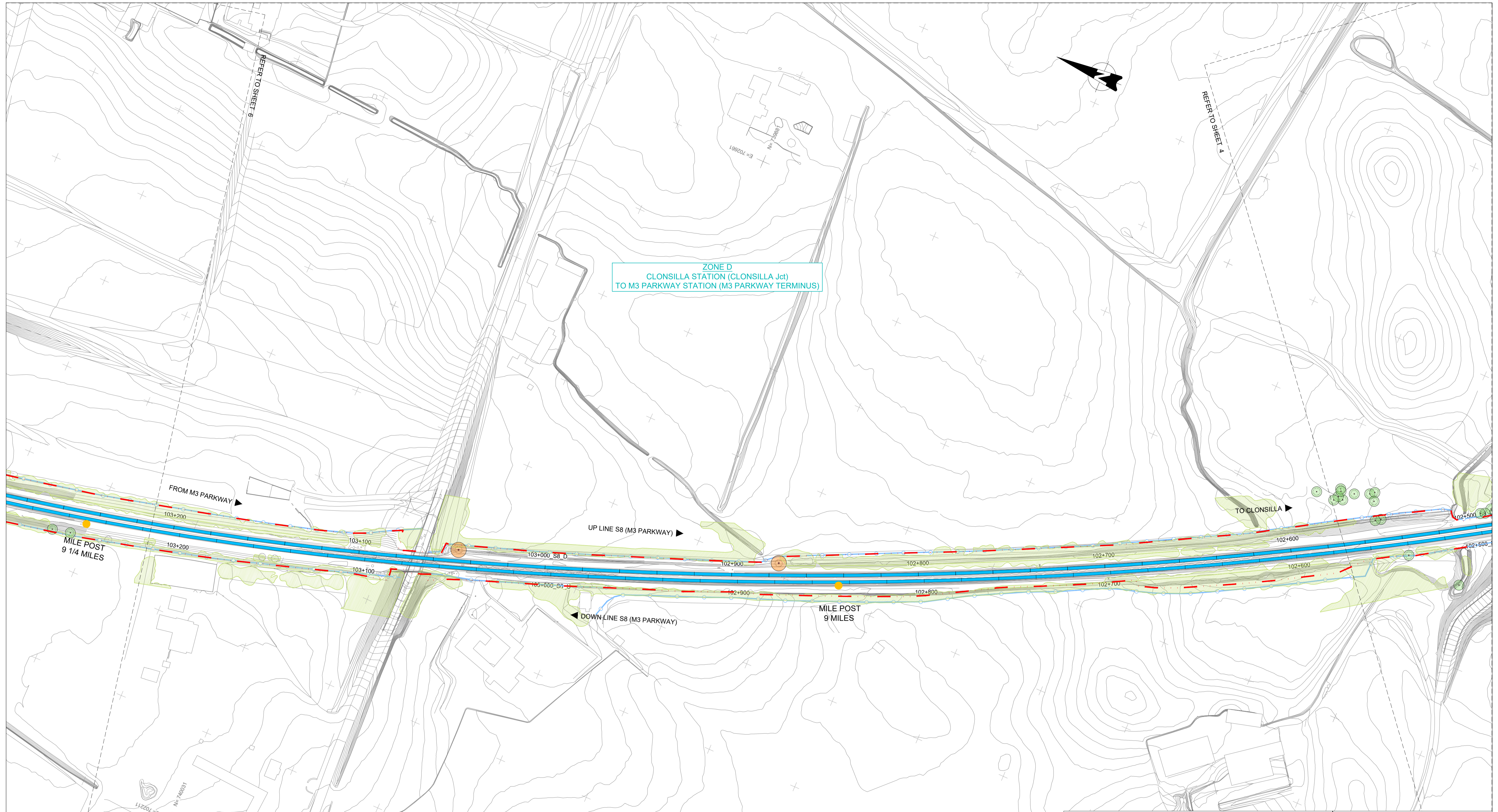
Drawing Title

PROJECT GENERAL LAYOUT
SITE CLEARANCE ZONE D
CLONSILLA JCT TO M3 PARKWAY

Scale: 1:1000 @ A1 1:2000 @ A3

Drawing Number | Project | Originator | Discipline | Location | Type | Role | Number | Phase
MAY MDC LMA SC08 DR Y 0001 D

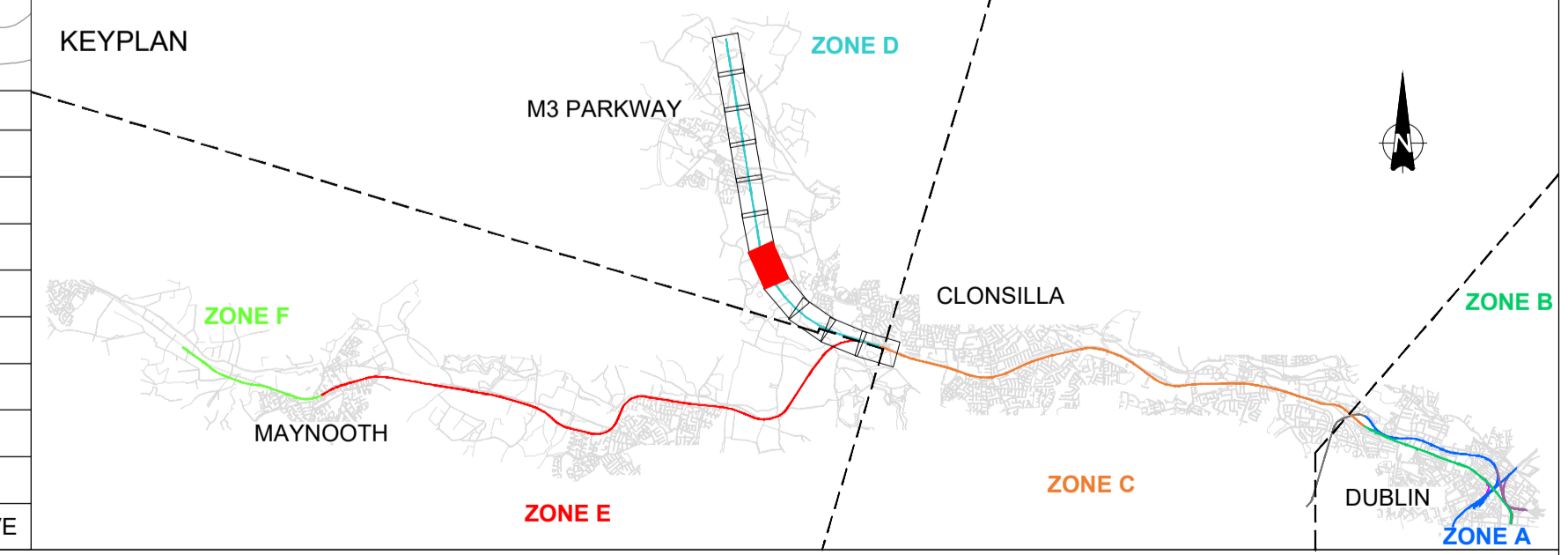
Date: April 2022 Job No: P/101086 Status: Ft-Approved & accepted Rev: V01 Sheet: 4 of 11



ZONE D
 CLONSILLA STATION (CLONSILLA Jct)
 TO M3 PARKWAY STATION (M3 PARKWAY TERMINUS)

LEGEND SITE CLEARANCE

	PROPOSED OVERBRIDGE / UNDERBRIDGE		EXISTING GATE TO BE REMOVED
	RECONSTRUCTED OVERBRIDGE / UNDERBRIDGE		EXISTING WALL
	OVERBRIDGE / UNDERBRIDGE TO BE DEMOLISHED		FENCES EXISTING
	OVERBRIDGE / UNDERBRIDGE / CULVERTS		FENCES PROJECTED
	TREE or VEGETATION EXISTING		FENCES REMOVED
	TREE or VEGETATION TO BE MAINTAINED		BUILDING TO BE DEMOLISHED
	TREE or VEGETATION TO BE REMOVED		RUNNING LINES/P&C NO CHANGES
	DEVELOPMENT BOUNDARY		PROPOSED SLAB TRACK
	GENERAL SITE CLEARANCE		RUNNING LINES/P&C TO SLEW/REMOVE



V01	April 2022	PLANNING ISSUE	RCA	LAN	CCH
REV.	DATE	DESCRIPTION	PRODUCED BY	REVIEWED BY	APPROVED BY
<small>© Irish Rail (2022). This drawing is confidential and the copyright in it is owned by Irish Rail. This drawing must not be either loaned, copied or otherwise reproduced in whole or in part or used for any purpose without the prior permission of Irish Rail. © Ordnance Survey Ireland and Government of Ireland. All O.S. data used for plans are printed under "Copyright Ordnance Survey Ireland". Survey No. 0039720 (OSI Aerial Data or OSI Lxar Data) & Survey No. 2020058_NMA_180 (OSI Vector Data). All elevations are in metres and relate to OSi Geoid Mean (OSGM02) Mean Head as defined by existing Project Control. All Co-ordinates are in Irish Transverse Mercator Grid (ITM) as defined by OSi active GPS station Tallaght College (TL49).</small>					

Client

Consultant

Project

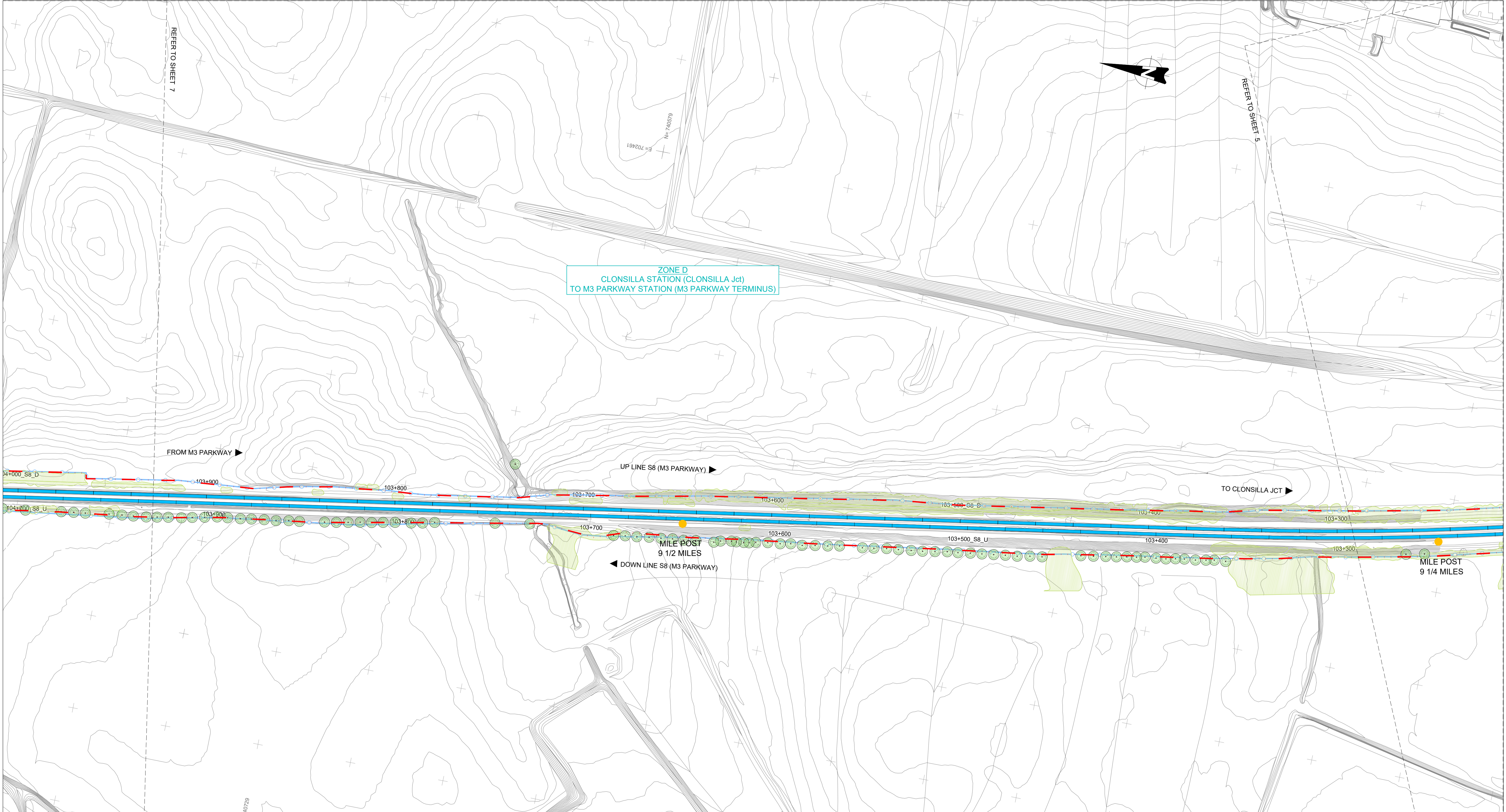
Drawing Title

**PROJECT GENERAL LAYOUT
 SITE CLEARANCE ZONE D
 CLONSILLA JCT TO M3 PARKWAY**

Scale:
 1:1000 @ A1 1:2000 @ A3

Drawing Number | Project | Originator | Discipline | Location | Type | Role | Number | Phase
 MAY MDC LMA SC08 DR Y 0001 D

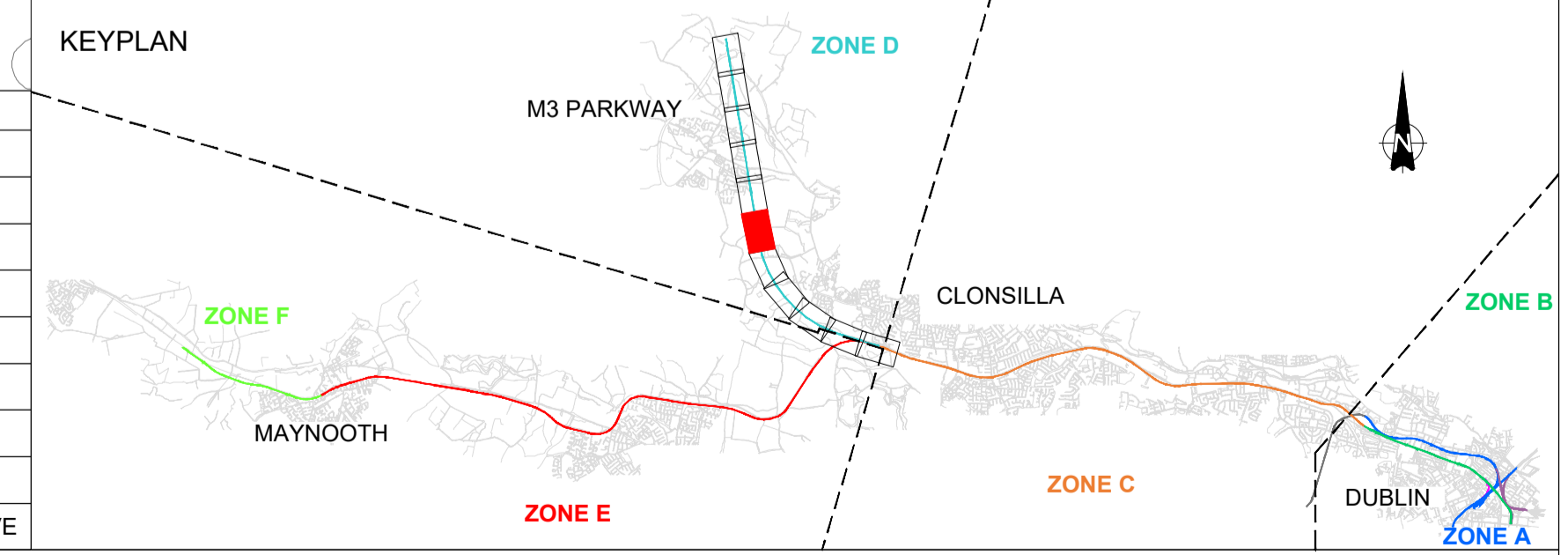
Date: April 2022 Job No: P/101086 Status: Ft-Approved & accepted Rev: V01 Sheet: 5 of 11



ZONE D
 CLONSILLA STATION (CLONSILLA Jct)
 TO M3 PARKWAY STATION (M3 PARKWAY TERMINUS)

LEGEND SITE CLEARANCE

	PROPOSED OVERBRIDGE / UNDERBRIDGE		EXISTING GATE TO BE REMOVED
	RECONSTRUCTED OVERBRIDGE / UNDERBRIDGE		EXISTING WALL
	OVERBRIDGE / UNDERBRIDGE TO BE DEMOLISHED		FENCES EXISTING
	OVERBRIDGE / UNDERBRIDGE / CULVERTS		FENCES PROJECTED
	TREE or VEGETATION EXISTING		FENCES REMOVED
	TREE or VEGETATION TO BE MAINTAINED		BUILDING TO BE DEMOLISHED
	TREE or VEGETATION TO BE REMOVED		RUNNING LINES/P&C NO CHANGES
	DEVELOPMENT BOUNDARY		PROPOSED SLAB TRACK
	GENERAL SITE CLEARANCE		RUNNING LINES/P&C TO SLEW/REMOVE



V01	April 2022	PLANNING ISSUE	RCA	LAN	CCH
REV.	DATE	DESCRIPTION	PRODUCED BY	REVIEWED BY	APPROVED BY
<small>© Irish Rail (2022). This drawing is confidential and the copyright in it is owned by Irish Rail. This drawing must not be either loaned, copied or otherwise reproduced in whole or in part or used for any purpose without the prior permission of Irish Rail. © Ordnance Survey Ireland and Government of Ireland. All O.S. data used for plans are printed under "Copyright Ordnance Survey Ireland". Survey No. 6039720 (OSI Aerial Data or OSI LIDAR Data) & Survey No. 2020095_NMA_180 (OSI Vector Data). All elevations are in metres and relate to OSi Geoid Model (OSGM02) Mean Head as defined by existing Project Control. All Co-ordinates are in Irish Transverse Mercator Grid (ITM) as defined by OSi active GPS station Tallaght College (TL49).</small>					

Client

Tionscatal Éireann
Project Ireland
2040

NTA
Údaráis Náisiúnta Iompar
National Transport Authority

lanróid Éireann
Irish Rail

Consultant

IDOM

G3

PROJOD
ROUGHAN & O'DONOVAN

Project

DART+
West

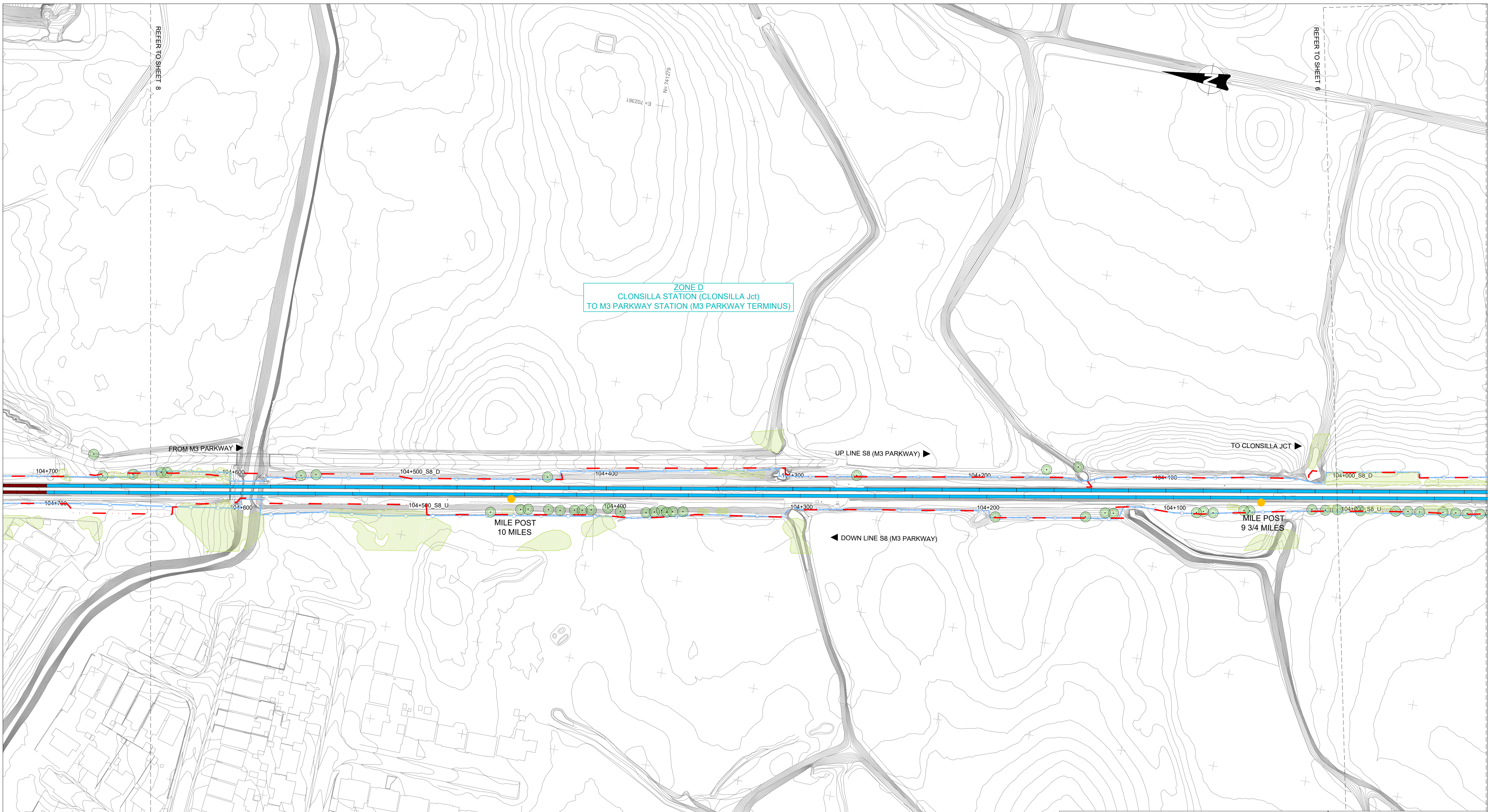
Drawing Title

**PROJECT GENERAL LAYOUT
 SITE CLEARANCE ZONE D
 CLONSILLA JCT TO M3 PARKWAY**

Scale:
 1:1000 @ A1 1:2000 @ A3

Drawing Number | Project | Originator | Discipline | Location | Type | Role | Number | Phase
 MAY MDC LMA SC08 DR Y 0001 D

Date: April 2022 | Job No: P/101086 | Status: Ft-Approved & accepted | Rev: V01 | Sheet: 6 of 11



REFER TO SHEET 8

REFER TO SHEET 6

ZONE D
CLONSILLA STATION (CLONSILLA Jct)
TO M3 PARKWAY STATION (M3 PARKWAY TERMINUS)

FROM M3 PARKWAY

UP LINE S8 (M3 PARKWAY)

TO CLONSILLA JCT

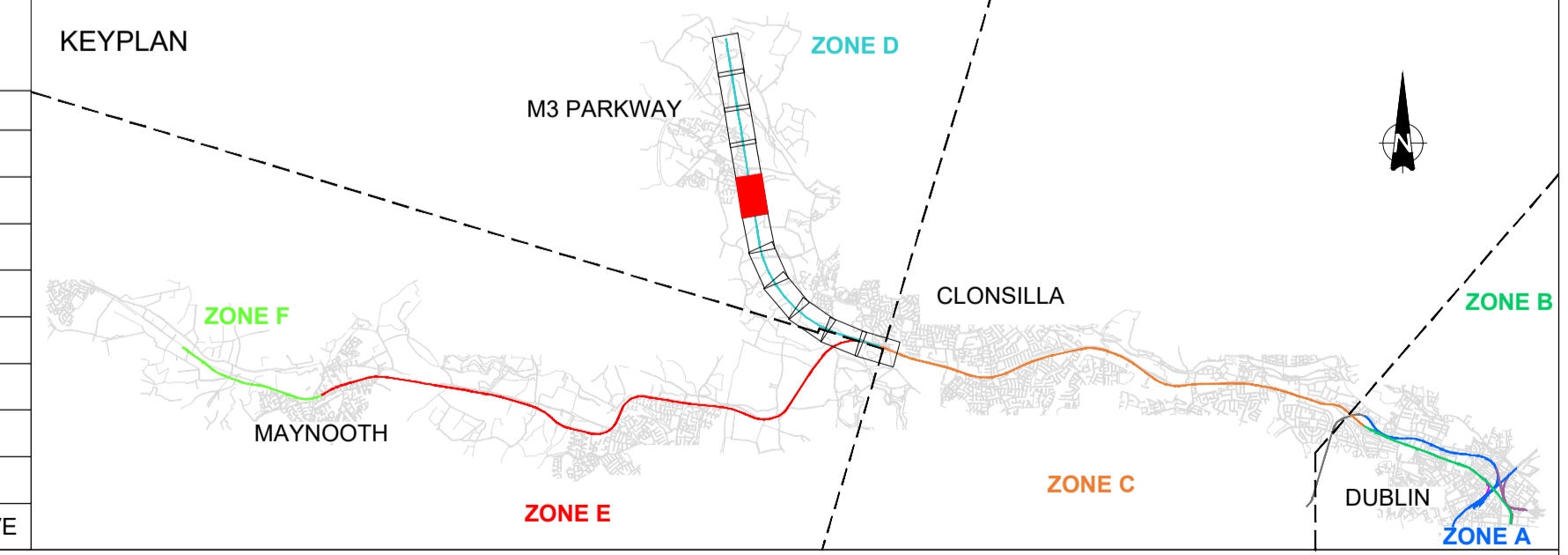
MILE POST
10 MILES

DOWN LINE S8 (M3 PARKWAY)

MILE POST
9 3/4 MILES

LEGEND SITE CLEARANCE

	PROPOSED OVERBRIDGE / UNDERBRIDGE		EXISTING GATE TO BE REMOVED
	RECONSTRUCTED OVERBRIDGE / UNDERBRIDGE		EXISTING WALL
	OVERBRIDGE / UNDERBRIDGE TO BE DEMOLISHED		FENCES EXISTING
	OVERBRIDGE / UNDERBRIDGE / CULVERTS		FENCES PROJECTED
	TREE or VEGETATION EXISTING		FENCES REMOVED
	TREE or VEGETATION TO BE MAINTAINED		BUILDING TO BE DEMOLISHED
	TREE or VEGETATION TO BE REMOVED		RUNNING LINES/P&C NO CHANGES
	DEVELOPMENT BOUNDARY		PROPOSED SLAB TRACK
	GENERAL SITE CLEARANCE		RUNNING LINES/P&C TO SLEW/REMOVE



V01	April 2022	PLANNING ISSUE	RCA	LAN	CCH
REV.	DATE	DESCRIPTION	PRODUCED BY	REVIEWED BY	APPROVED BY

© Irish Rail (2022). This drawing is confidential and the copyright in it is owned by Irish Rail. This drawing must not be either loaned, copied or otherwise reproduced in whole or in part or used for any purpose without the prior permission of Irish Rail.
 © Ordnance Survey Ireland and Government of Ireland. All O.S. data used for plans are printed under "Copyright Ordnance Survey Ireland".
 Survey No. 0039720 (OSI Aerial Data or OSI LIDAR Data) & Survey No. 2020051_NMA_180 (OSI Vector Data).
 All elevations are in metres and relate to OSi Geoid Mean (OSGM02) Mean Head as defined by existing Project Control.
 All Co-ordinates are in Irish Transverse Mercator Grid (ITM) as defined by OSi active GPS station Tallaght College (TL149).

Client

Tionscatal Éireann
Project Ireland
2040

NTA
Údarás Náisiúnta Iompartha
National Transport Authority

Iarnród Éireann
Irish Rail

Consultant

IDOM

G3

PROJOD
ROUGHAN & O'DONOVAN

Project

DART+
West

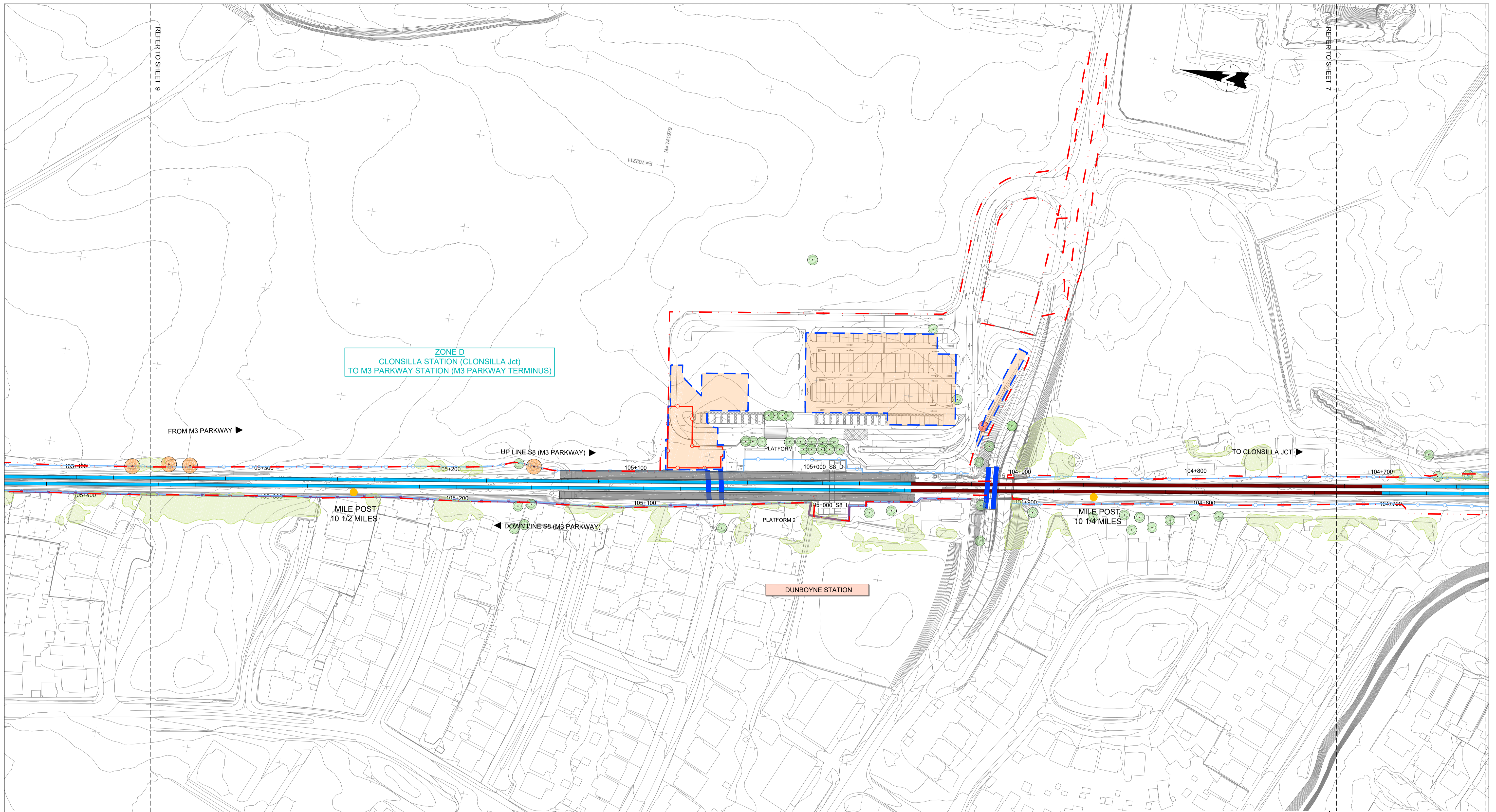
Drawing Title

PROJECT GENERAL LAYOUT
SITE CLEARANCE ZONE D
CLONSILLA JCT TO M3 PARKWAY

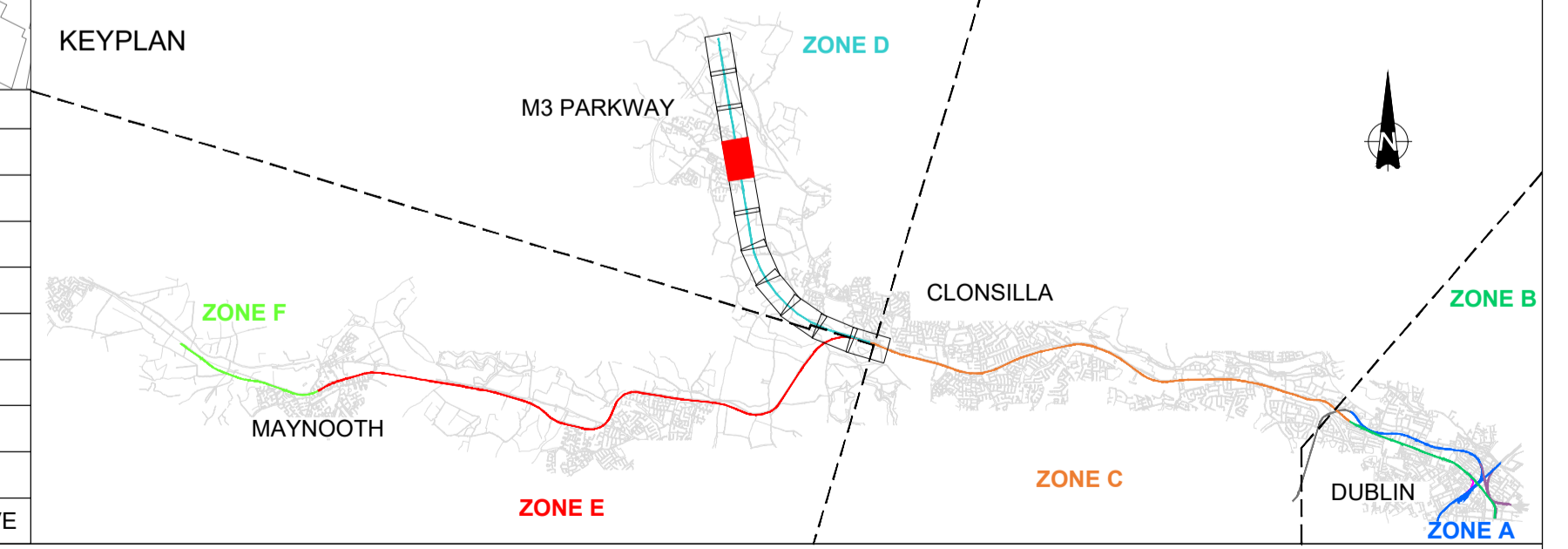
Scale:
1:1000 @ A1 1:2000 @ A3

Drawing Number | Project | Originator | Discipline | Location | Type | Role | Number | Phase
MAY MDC LMA SC08 DR Y 0001 D

Date: April 2022 | Job No: P/101086 | Status: Ft-Approved & accepted | Rev: V01 | Sheet: 7 of 11



LEGEND SITE CLEARANCE	
	PROPOSED OVERBRIDGE / UNDERBRIDGE
	RECONSTRUCTED OVERBRIDGE / UNDERBRIDGE
	OVERBRIDGE / UNDERBRIDGE TO BE DEMOLISHED
	OVERBRIDGE / UNDERBRIDGE / CULVERTS
	TREE or VEGETATION EXISTING
	TREE or VEGETATION TO BE MAINTAINED
	TREE or VEGETATION TO BE REMOVED
	DEVELOPMENT BOUNDARY
	GENERAL SITE CLEARANCE
	EXISTING GATE TO BE REMOVED
	EXISTING WALL
	FENCES EXISTING
	FENCES PROJECTED
	FENCES REMOVED
	BUILDING TO BE DEMOLISHED
	RUNNING LINES/P&C NO CHANGES
	PROPOSED SLAB TRACK
	RUNNING LINES/P&C TO SLEW/REMOVE



V01	April 2022	PLANNING ISSUE	RCA	LAN	CCH
REV.	DATE	DESCRIPTION	PRODUCED BY	REVIEWED BY	APPROVED BY

© Irish Rail (2022). This drawing is confidential and the copyright in it is owned by Irish Rail. This drawing must not be either loaned, copied or otherwise reproduced in whole or in part or used for any purpose without the prior permission of Irish Rail.
 © Ordnance Survey Ireland and Government of Ireland. All O.S. data used for plans are printed under "Copyright Ordnance Survey Ireland".
 Survey No. 0039720 (OSI Aerial Data or OSI LIDAR Data) & Survey No. 2020051_NMA_180 (OSI Vector Data).
 All elevations are in metres and relate to OSi Geoid Mean (OSGM02) Mean Head as defined by existing Project Control.
 All Co-ordinates are in Irish Transverse Mercator Grid (ITM) as defined by OSi active GPS station Tallaght College (TL49).

Client

Tionscatal Éireann
Project Ireland
2040

NTA
Údaráis Náisiúnta Iompar
National Transport Authority

lanróid Éireann
Irish Rail

Consultant

IDOM

G3

PROD

ROUGHAN & O'DONOVAN

Project

DART+
West

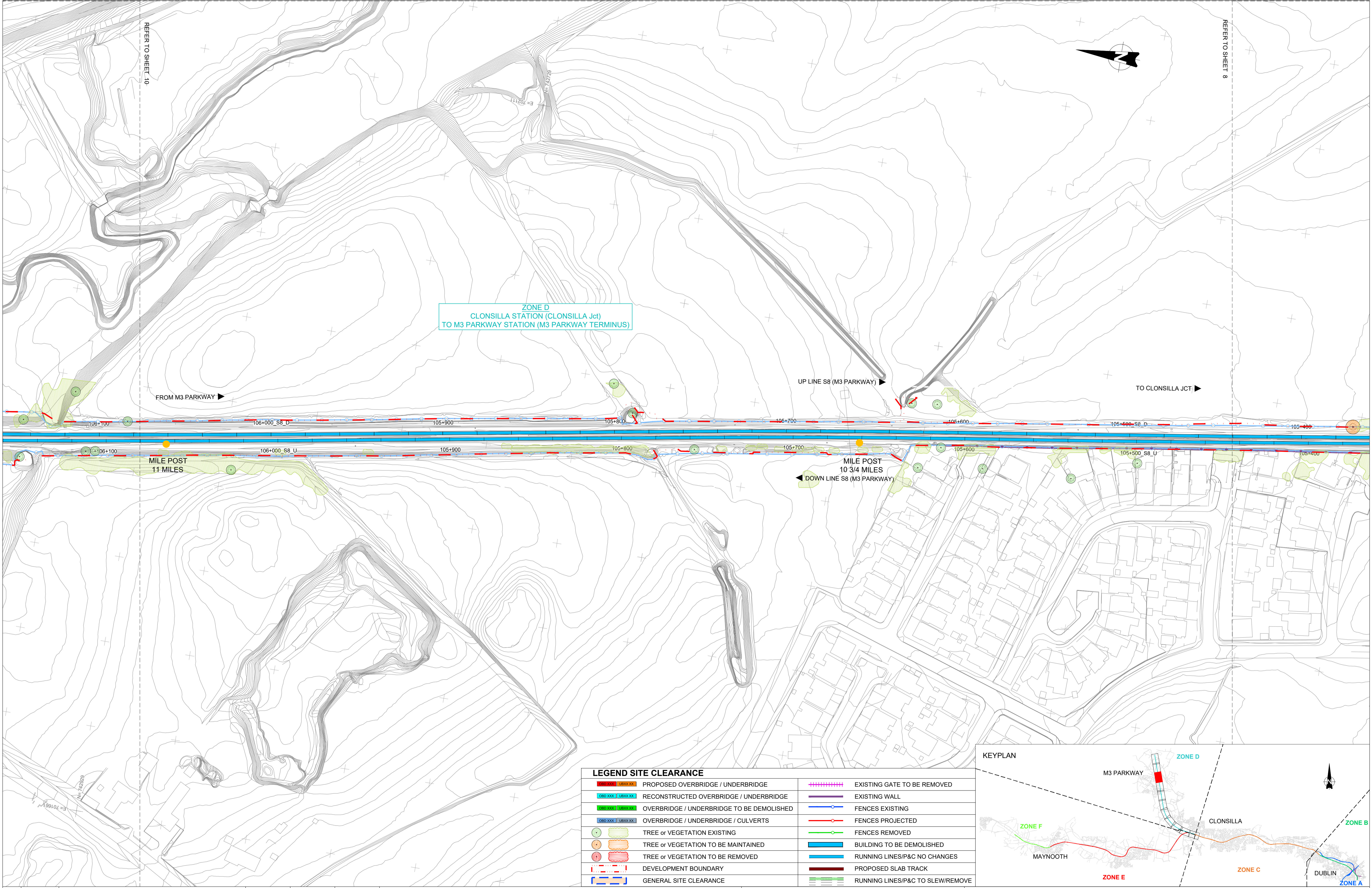
Drawing Title

PROJECT GENERAL LAYOUT
SITE CLEARANCE ZONE D
CLONSILLA JCT TO M3 PARKWAY

Scale:
1:1000 @ A1 1:2000 @ A3

Drawing Number | Project | Originator | Discipline | Location | Type | Role | Number | Phase
MAY MDC LMA SC08 DR Y 0001 D

Date: April 2022 | Job No: P/101086 | Status: Ft-Approved & accepted | Rev: V01 | Sheet: 8 of 11



REFER TO SHEET 10

REFER TO SHEET 8

ZONE D
CLONSILLA STATION (CLONSILLA Jct)
TO M3 PARKWAY STATION (M3 PARKWAY TERMINUS)

FROM M3 PARKWAY

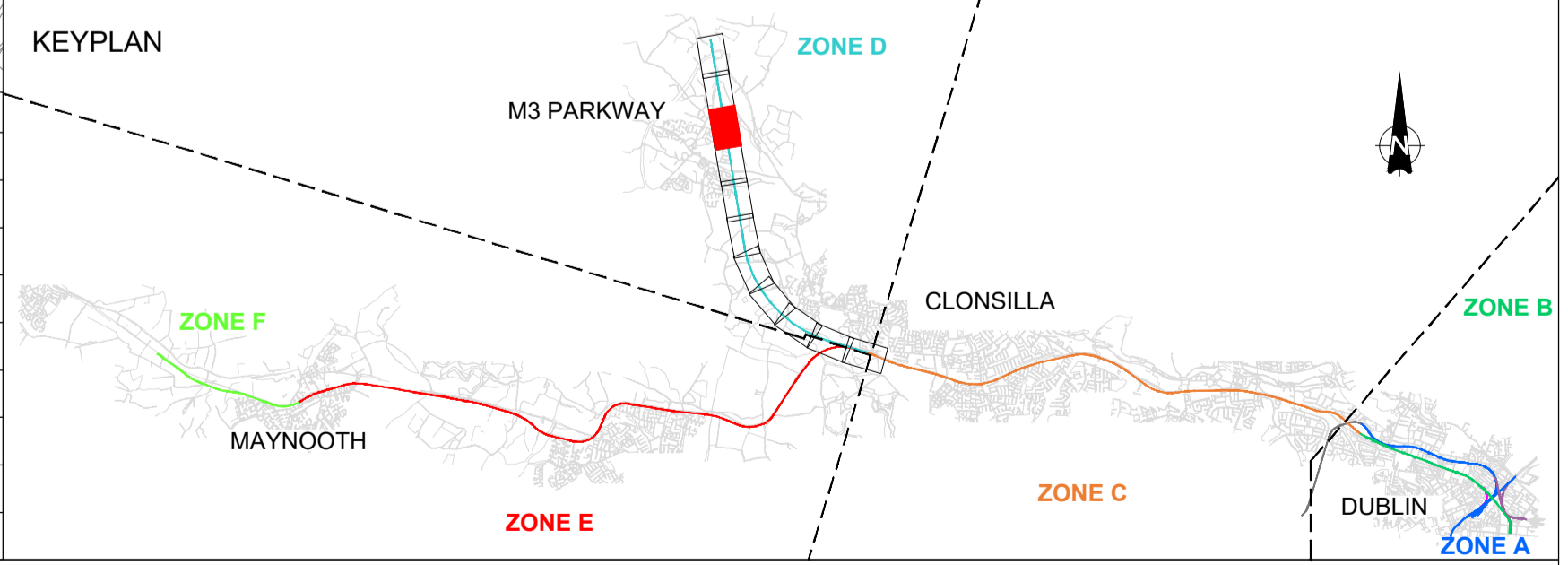
UP LINE S8 (M3 PARKWAY)

TO CLONSILLA JCT

MILE POST
11 MILES

MILE POST
10 3/4 MILES

LEGEND SITE CLEARANCE	
	PROPOSED OVERBRIDGE / UNDERBRIDGE
	RECONSTRUCTED OVERBRIDGE / UNDERBRIDGE
	OVERBRIDGE / UNDERBRIDGE TO BE DEMOLISHED
	OVERBRIDGE / UNDERBRIDGE / CULVERTS
	TREE or VEGETATION EXISTING
	TREE or VEGETATION TO BE MAINTAINED
	TREE or VEGETATION TO BE REMOVED
	DEVELOPMENT BOUNDARY
	GENERAL SITE CLEARANCE
	EXISTING GATE TO BE REMOVED
	EXISTING WALL
	FENCES EXISTING
	FENCES PROJECTED
	FENCES REMOVED
	BUILDING TO BE DEMOLISHED
	RUNNING LINES/P&C NO CHANGES
	PROPOSED SLAB TRACK
	RUNNING LINES/P&C TO SLEW/REMOVE



V01	April 2022	PLANNING ISSUE	RCA	LAN	CCH
REV.	DATE	DESCRIPTION	PRODUCED BY	REVIEWED BY	APPROVED BY

© Irish Rail (2022). This drawing is confidential and the copyright in it is owned by Irish Rail. This drawing must not be either loaned, copied or otherwise reproduced in whole or in part or used for any purpose without the prior permission of Irish Rail.
 © Ordnance Survey Ireland and Government of Ireland. All O.S. data used for plans are printed under "Copyright Ordnance Survey Ireland".
 Survey No. 0039720 (OSi Aerial Data or OSi Lxar Data) & Survey No. 2020051_NMA_180 (OSi Vector Data).
 All elevations are in metres and relate to OSi Geoid Mean (OSGM02) Mean Head as defined by existing Project Control.
 All Co-ordinates are in Irish Transverse Mercator Grid (ITM) as defined by OSi active GPS station Tallaght College (TL149).

Client

Tionscatal Éireann
Project Ireland
2040

NTA
Údarás Náisiúnta Iompar
National Transport Authority

lanróid Éireann
Irish Rail

Consultant

IDOM

G3

PROD

ROUGHAN & O'DONOVAN

Project

DART+
West

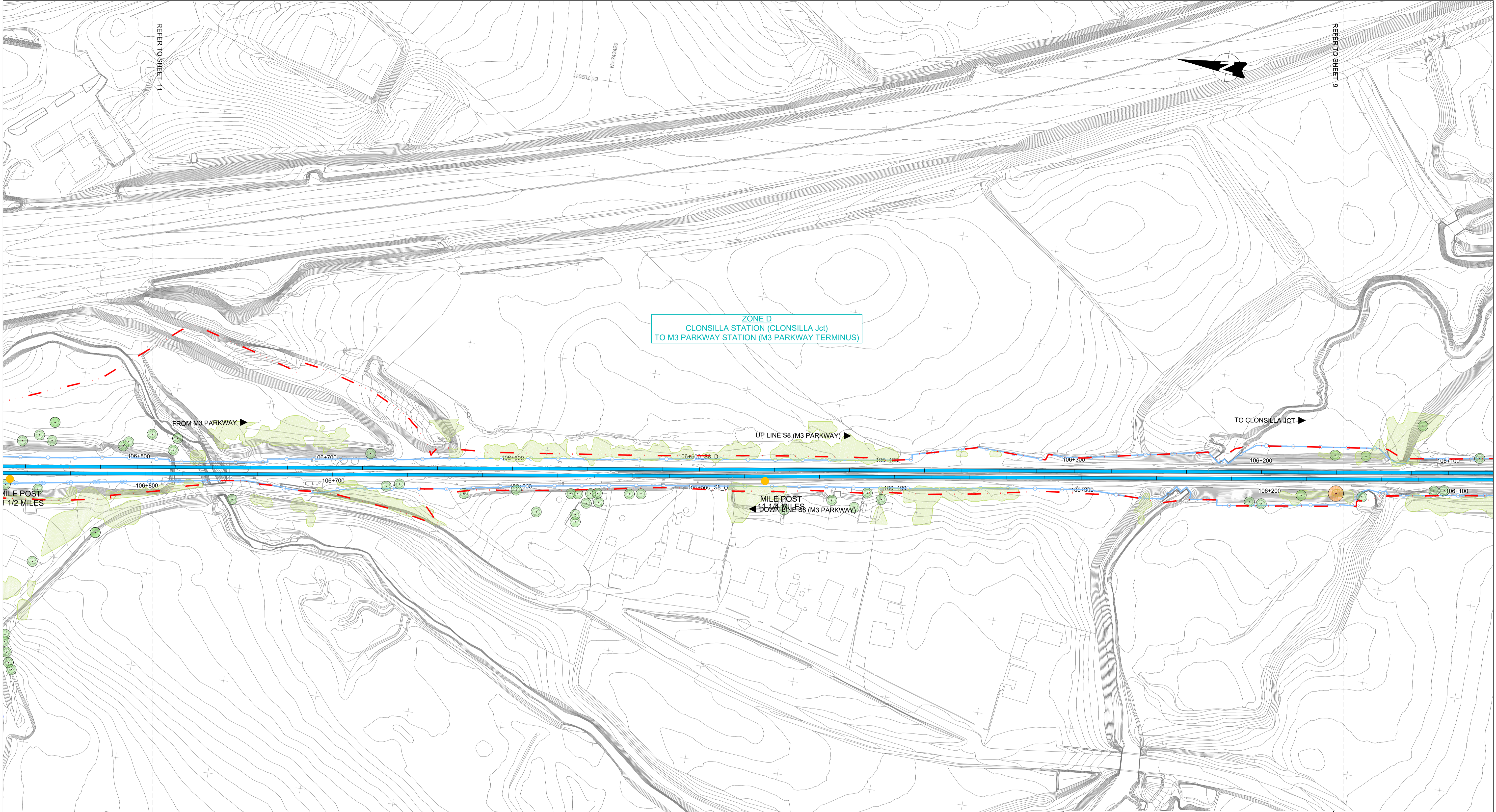
Drawing Title

PROJECT GENERAL LAYOUT
SITE CLEARANCE ZONE D
CLONSILLA JCT TO M3 PARKWAY

Scale:
1:1000 @ A1 1:2000 @ A3

Drawing Number | Project | Originator | Discipline | Location | Type | Role | Number | Phase
MAY MDC LMA SC08 DR Y 0001 D

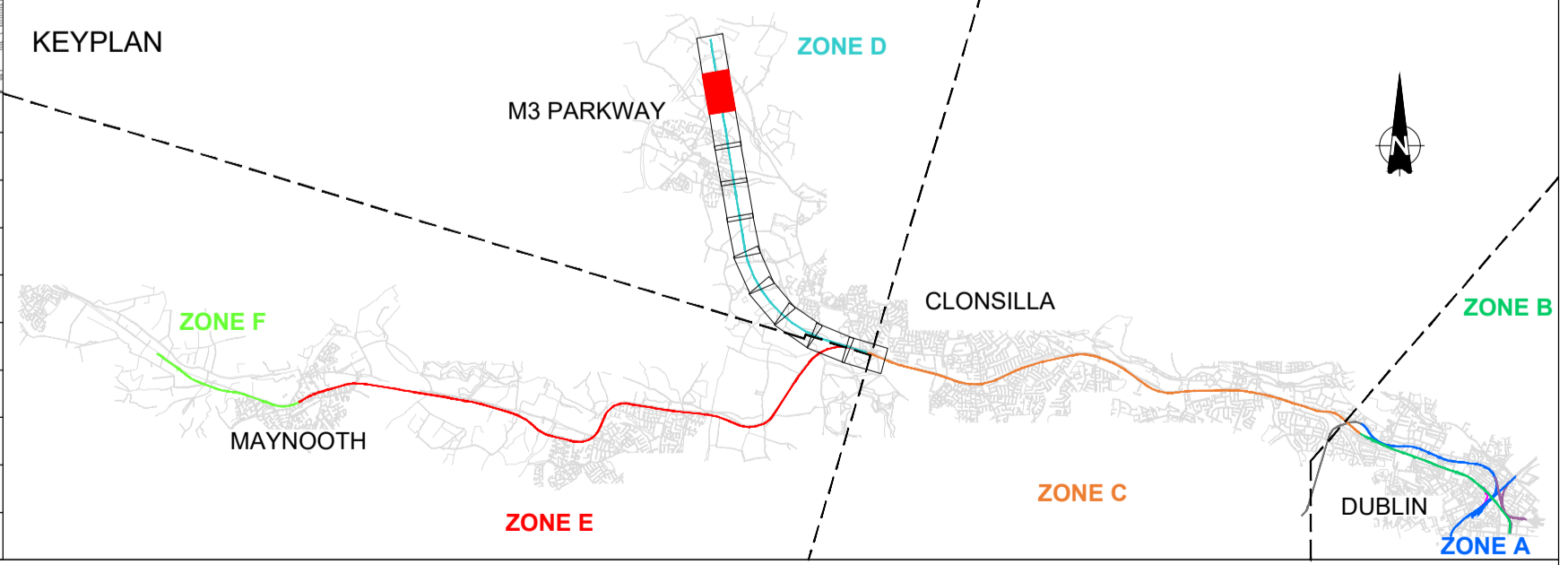
Date: April 2022 Job No: P/101086 Status: Ft-Approved & accepted Rev: V01 Sheet: 9 of 11



ZONE D
 CLONSILLA STATION (CLONSILLA Jct)
 TO M3 PARKWAY STATION (M3 PARKWAY TERMINUS)

LEGEND SITE CLEARANCE

	PROPOSED OVERBRIDGE / UNDERBRIDGE		EXISTING GATE TO BE REMOVED
	RECONSTRUCTED OVERBRIDGE / UNDERBRIDGE		EXISTING WALL
	OVERBRIDGE / UNDERBRIDGE TO BE DEMOLISHED		FENCES EXISTING
	OVERBRIDGE / UNDERBRIDGE / CULVERTS		FENCES PROJECTED
	TREE or VEGETATION EXISTING		FENCES REMOVED
	TREE or VEGETATION TO BE MAINTAINED		BUILDING TO BE DEMOLISHED
	TREE or VEGETATION TO BE REMOVED		RUNNING LINES/P&C NO CHANGES
	DEVELOPMENT BOUNDARY		PROPOSED SLAB TRACK
	GENERAL SITE CLEARANCE		RUNNING LINES/P&C TO SLEW/REMOVE



V01	April 2022	PLANNING ISSUE	RCA	LAN	CCH
REV.	DATE	DESCRIPTION	PRODUCED BY	REVIEWED BY	APPROVED BY

© Irish Rail (2022). This drawing is confidential and the copyright in it is owned by Irish Rail. This drawing must not be either loaned, copied or otherwise reproduced in whole or in part or used for any purpose without the prior permission of Irish Rail.
 © Ordnance Survey Ireland and Government of Ireland. All O.S. data used for plans are printed under "Copyright Ordnance Survey Ireland".
 Survey No. 6039720 (OSI Aerial Data or OSI Lidar Data) & Survey No. 2020051_NMA_180 (OSI Vector Data).
 All elevations are in metres and relate to OSi Geoid Model (OSGM02) Mean Head as defined by existing Project Control.
 All Co-ordinates are in Irish Transverse Mercator Grid (ITM) as defined by OSi active GPS station Tallaght College (TLG9).

Client

Tionscatal Éireann
Project Ireland
2040

NTA
Údarás Náisiúnta Iompar
National Transport Authority

Iarnród Éireann
Irish Rail

Consultant

IDOM

G3

PROD

ROUGHAN & O'DONOVAN

Project

DART+
West

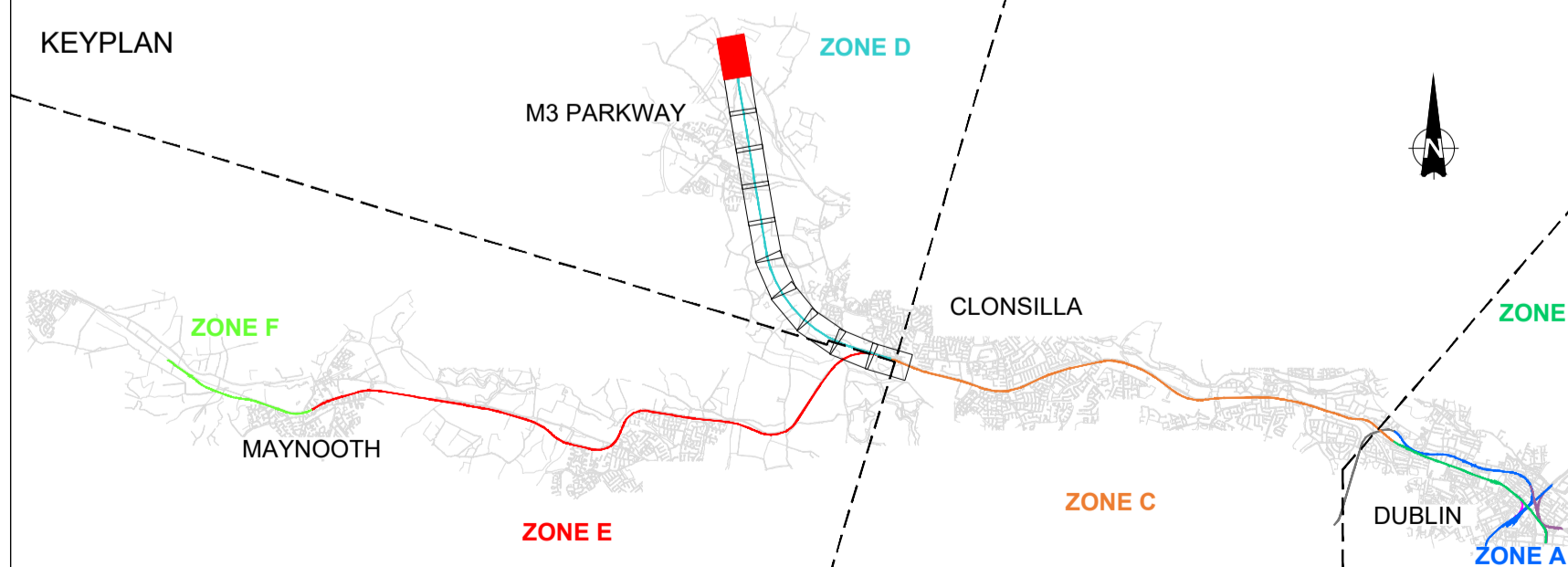
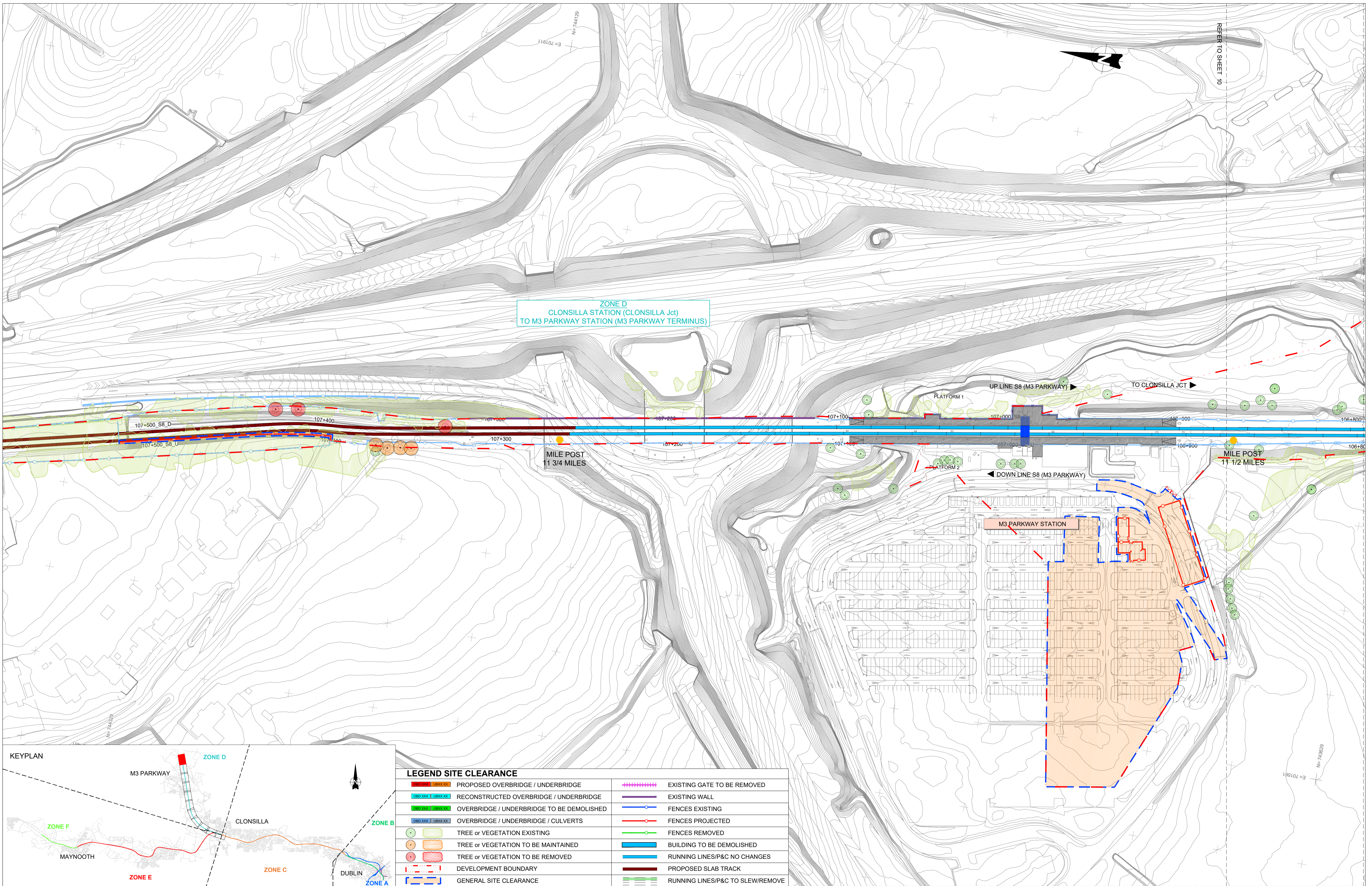
Drawing Title

PROJECT GENERAL LAYOUT
 SITE CLEARANCE ZONE D
 CLONSILLA JCT TO M3 PARKWAY

Scale:
 1:1000 @ A1 1:2000 @ A3

Drawing Number | Project | Originator | Discipline | Location | Type | Role | Number | Phase
 MAY MDC LMA SC08 DR Y 0001 D

Date: April 2022 | Job No: P/101086 | Status: Ft-Approved & accepted | Rev: V01 | Sheet: 10 of 11



LEGEND SITE CLEARANCE			
	PROPOSED OVERBRIDGE / UNDERBRIDGE		EXISTING GATE TO BE REMOVED
	RECONSTRUCTED OVERBRIDGE / UNDERBRIDGE		EXISTING WALL
	OVERBRIDGE / UNDERBRIDGE TO BE DEMOLISHED		FENCES EXISTING
	OVERBRIDGE / UNDERBRIDGE / CULVERTS		FENCES PROJECTED
	TREE or VEGETATION EXISTING		FENCES REMOVED
	TREE or VEGETATION TO BE MAINTAINED		BUILDING TO BE DEMOLISHED
	TREE or VEGETATION TO BE REMOVED		RUNNING LINES/P&C NO CHANGES
	DEVELOPMENT BOUNDARY		PROPOSED SLAB TRACK
	GENERAL SITE CLEARANCE		RUNNING LINES/P&C TO SLEW/REMOVE

Client	Tionscatal Éireann Project Ireland 2040	NTA Údarás Náisiúnta Iompar National Transport Authority	lanróid Éireann Irish Rail	Project	DART+ West	Drawing Title	PROJECT GENERAL LAYOUT SITE CLEARANCE ZONE D CLONSILLA JCT TO M3 PARKWAY
Consultant	IDOM	G3	PROJ ROD ROUGHAN & O'DONOVAN			Scale:	1:1000 @ A1 1:2000 @ A3
REV. DATE DESCRIPTION	RCA LAN CCH	PRODUCED BY REVIEWED BY APPROVED BY				Date:	April 2022
						Job No:	P/101086
						Status:	F1-Approved & accepted
						Rev:	V01
						Sheet:	11 of 11

© Irish Rail (2020). This drawing is confidential and the copyright in it is owned by Irish Rail. This drawing must not be either loaned, copied or otherwise reproduced in whole or in part or used for any purpose without the prior permission of Irish Rail.
 © Ordnance Survey Ireland and Government of Ireland. All O.S. data used for plans are printed under "Copyright Ordnance Survey Ireland".
 Survey No. 0039720 (OSI Aerial Data or OSi Lidar Data) & Survey No. 2020058_NMA_180 (OSi Vector Data).
 All elevations are in metres and relate to OSi Geoid Mean (OSGM02) Mean Head as defined by existing Project Control.
 All Co-ordinates are in Irish Transverse Mercator Grid (ITM) as defined by OSi active GPS station Tallaght College (TLG9).